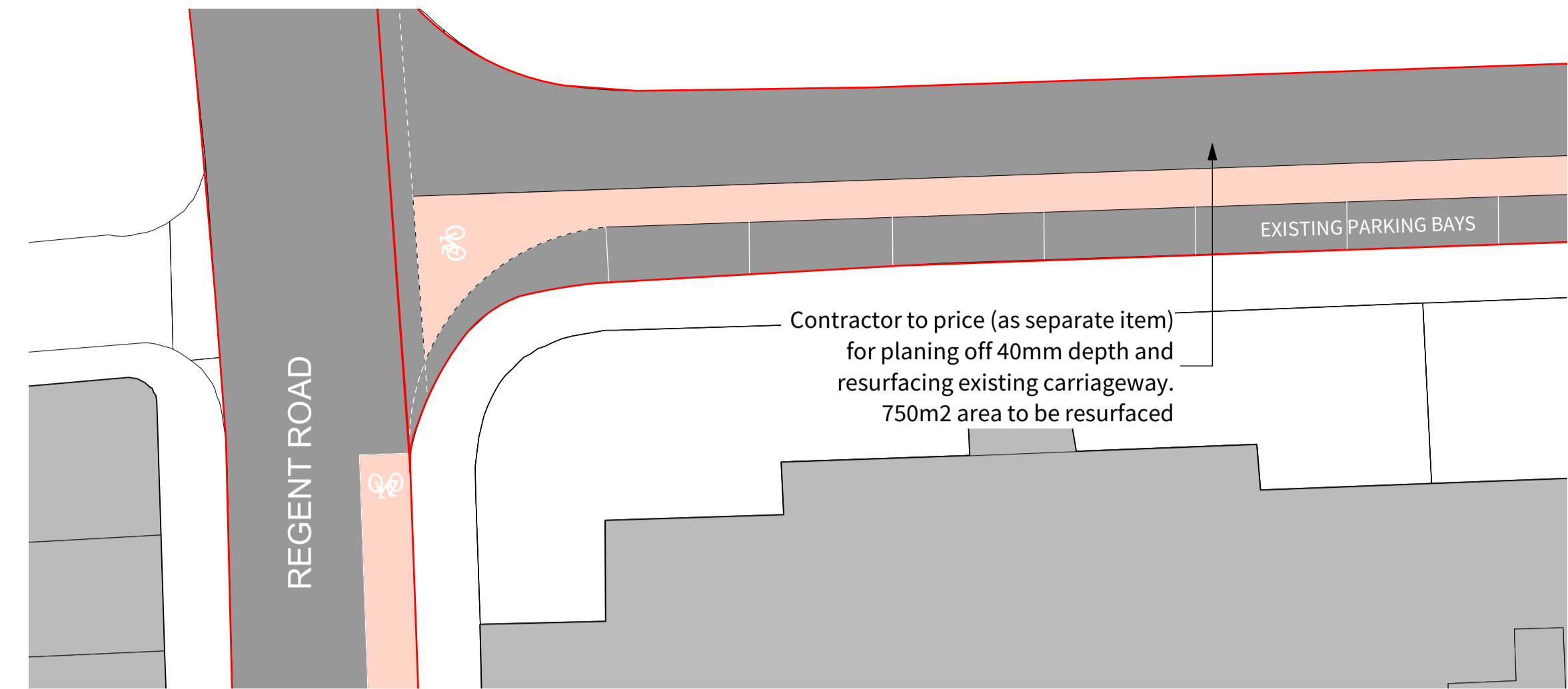
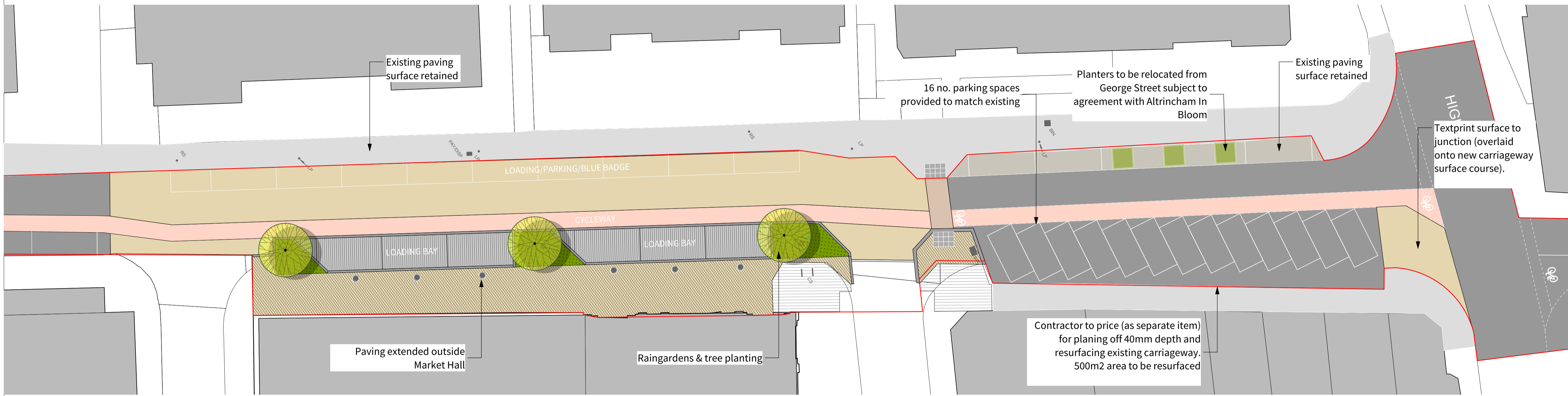


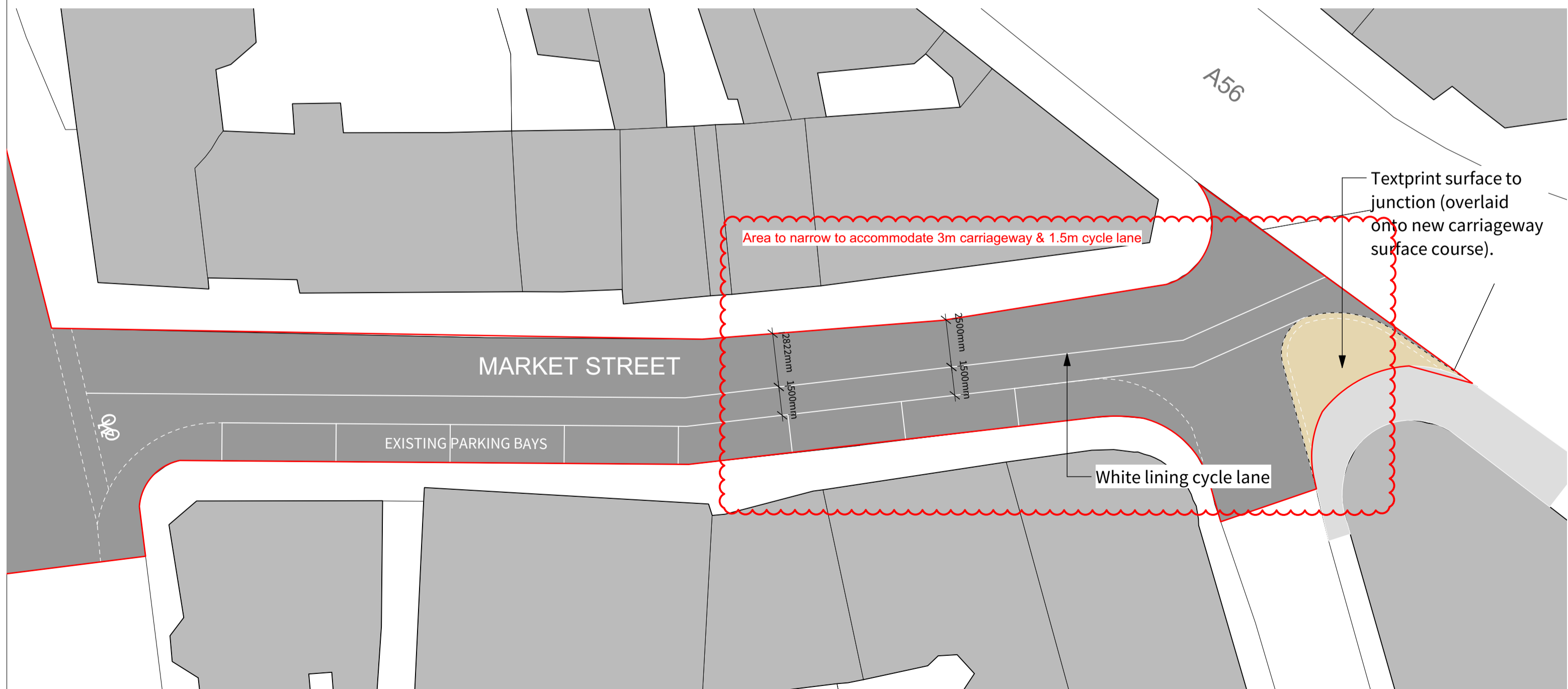
LOCATION PLAN



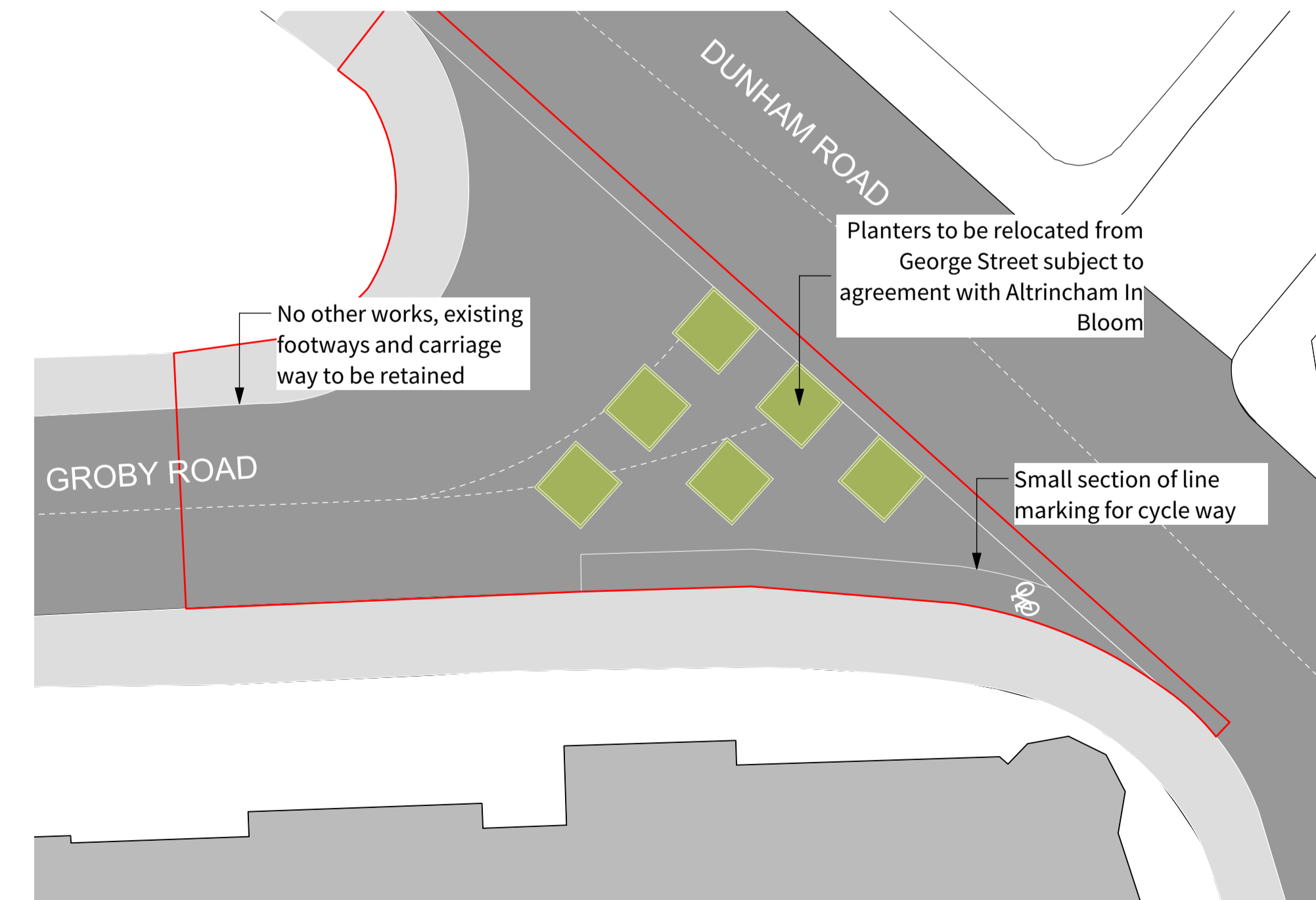
INSET A - CONNECTION FROM MARKET STREET TO REGENT ROAD



INSET B - MARKET STREET



INSET C - CONNECTION FROM MARKET STREET TO A56 OLD MARKET PLACE



INSET D - GROBY ROAD TO DUNHAM ROAD



THIS DRAWING IS COPYRIGHT PROTECTED AND MAY NOT BE REPRODUCED IN WHOLE OR PART WITHOUT WRITTEN AUTHORITY FROM THE OWNER.

- NOTES:**
1. Do not scale from this drawing.
  2. Always work to noted dimensions.
  3. All dimensions are in millimetres unless otherwise stated.
  4. All setting out, levels and dimensions to be agreed on site.
  5. The dimensions of all materials must be checked on site before being laid out.
  6. This drawing must be read with the relevant specification clauses and detail drawings.
  7. Order of construction and setting out to be agreed on site.

**NOTE:** Contractor to price (as separate items) two areas of carriageway indicated on drawings to be planed off to 40mm depth and resurfaced:

- Market St (Shaw's Rd to High St) 500m2
- Market St (Regent Rd to Pott St) 750m2

# DRAFT

S3-P02	24-01-22	Tender Issue	SR	MS
S2-P01	25-11-21	For Information	SR	MS
Revision	Date	Description	Drawn	Apprvd.

**Planit I.E. Limited**  
 E: info@planit-ie.com W: planit-ie.com  
**MANCHESTER**  
 2 Black Grafton St, Altrincham, WA14 1DY  
 T: 0161 928 9281  
**LONDON**  
 Unit 6 Waterside, 44-48 Wharf Road, London, N1 7UX  
 T: 0207 253 5678  
**LIVERPOOL**  
 Tempus S3, 12 Tithebarn Street, Liverpool, L2 2DT  
 T: 0151 363 1230

Client: Trafford Borough Council

Project: Altrincham Public Realm

Drg Title: Landscape General Arrangement  
 Market Street & Groby Road

Created on: 25/11/21  
 Created by: SR  
 Approved by: MS

Scale: 1:200  
 Size: A1  
 Workstage: Stage 4

Drg No.: 2205-PLA-01-XX-DR-L-1005  
 Suitability: S3  
 Revision: P02